

# Line of Sight

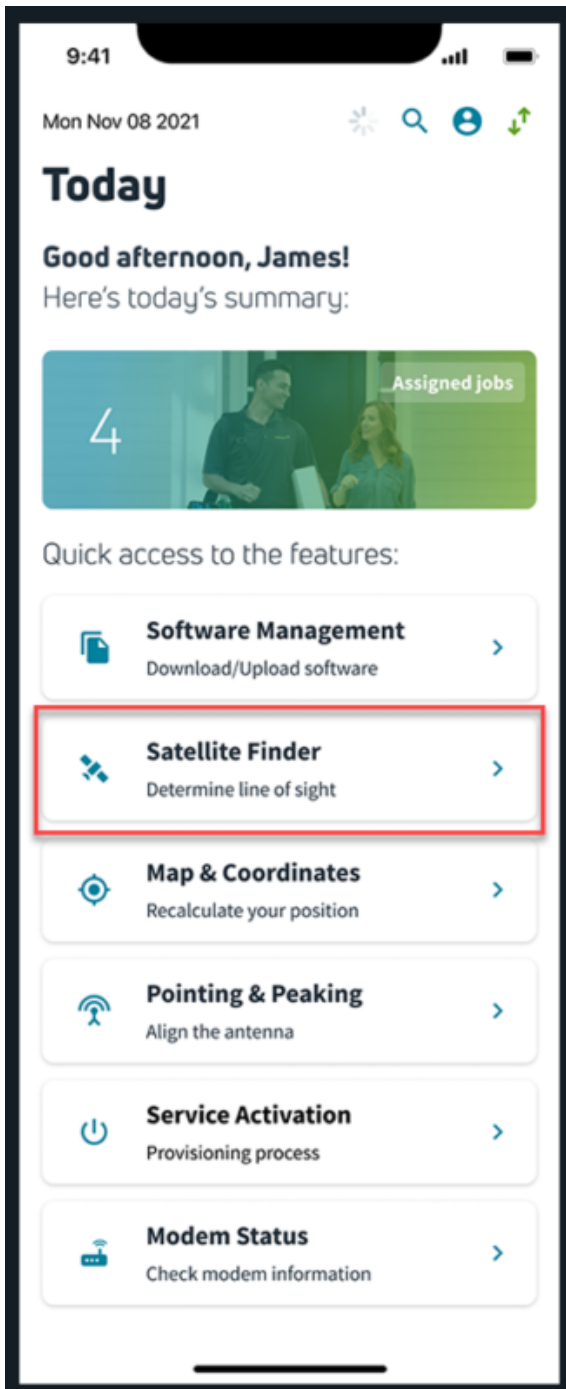
[Satellite Finder](#)

[Using an Inclinator](#)

[Video: Line of sight](#)

## [Satellite Finder](#)

Press **Satellite Finder** from the Dashboard.



Press the correct satellite and use the mobile camera to locate the satellite. Before entering an area with no service, Satellite Finder will easily let you find the satellite in space. From your position on site, simply follow the prompts.

9:41



Sat Finder



EL **40.6** AZ **184.8**

EL -- AZ --  
Skew --

9:41



Satellite Finder



Select Satellite:

Anik-F2

KA-SAT

Viasat-1

Viasat-2

Viasat-3

WildBlue

SGDC

Cancel

9:41



Sat Finder



EL **40.6** AZ **184.8**

EL **72.6** AZ **188.8**  
Skew **49.9**  
**KA-SAT**

9:41



Sat Finder



EL **50.6** AZ **185.8**

EL **72.6** AZ **188.8**

Skew **49.9**

**KA-SAT**

9:41



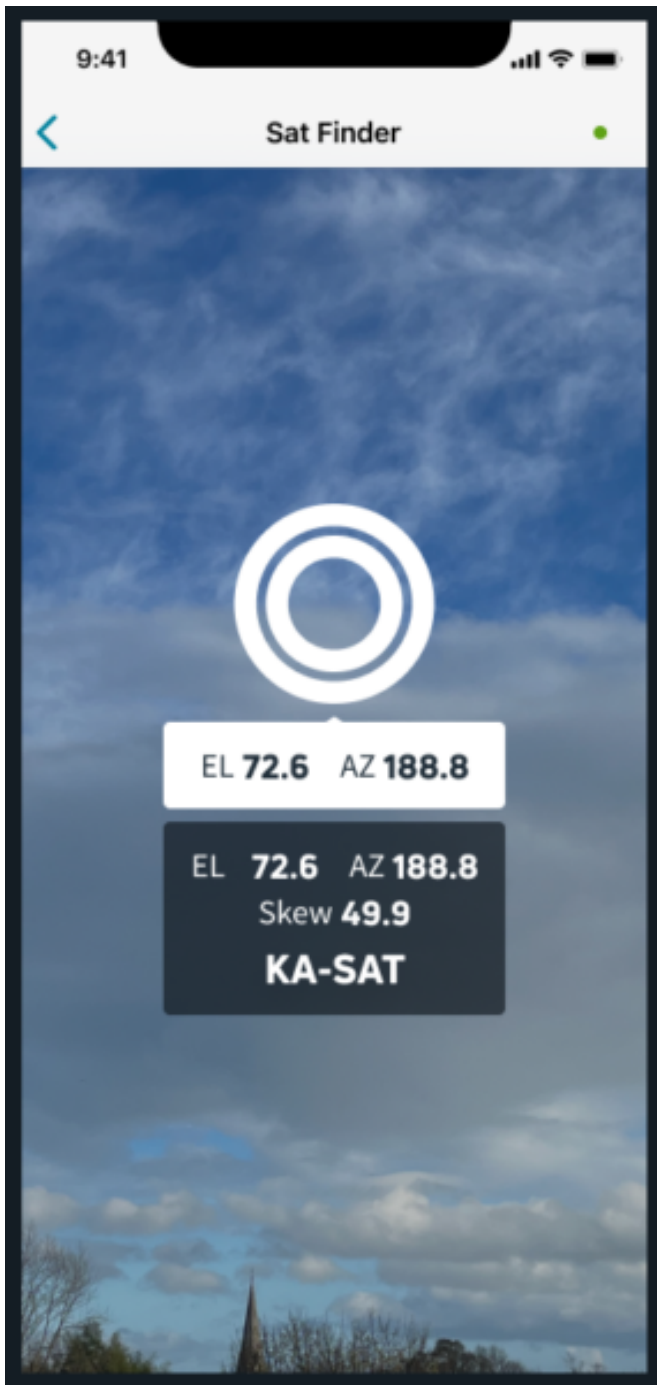
Sat Finder



EL **71.6** AZ **187.8**

EL **72.6** AZ **188.8**  
Skew **49.9**

**KA-SAT**



If your device has no magneto, gyro, or compass sensor, you will see these screens stating that the feature is not supported by your device.



9:41




# Satellite Finder



EL AZ

EL -- AZ --  
Skew --

 Feature not supported by device

9:41



# Satellite Finder



EL AZ

EL **25.0** AZ **243.7**  
Skew **50.1**  
**Viasat-3**



Feature not supported by device